PPC28 CCKV Maitai Development Co LP and Bayview Nelson Ltd Graphic Attachment

15 June 2022

ROUGH MILNE MITCHELL
LANDSCAPE ARCHITECTS

rmmla.co.nz

RMM

Contents

Site Context Plans	03-04
Indicative Baseline Development Plan	05
Proposed Structure Plan (Over Aerial)	06
Proposed Structure Plan	07
Landscape Overlay Plan	08
Vegetation Overlay Plan	09
Proposed Zoning Plans	10-11
Indicative Dennes Hole Interface Plan	12
Cross Section Location Plan	13
Indicative Cross Sections Through Kākā Stream and Maitahi/ Mahitahi River	14-17
Indicative Earthworks Plan for Sub Collector Road	18
Viewpoint Location Plan	19
Photo Viewpoints	20-30

Disclaimer
These plans and drawings have been produced as a result of information provided by the client and/or sourced by or provided to Rough Milne Mitchell Landscape Architects Limited (RMM) by a third party for the purposes of providing the services. No responsibility is taken by RMM for any liability or action arising from any incomplete or inaccurate information provided to RMM (whether from the client or a third party). These plans and drawings are provided to the client for the benefit and use by the client and for the purpose for which it is intended.
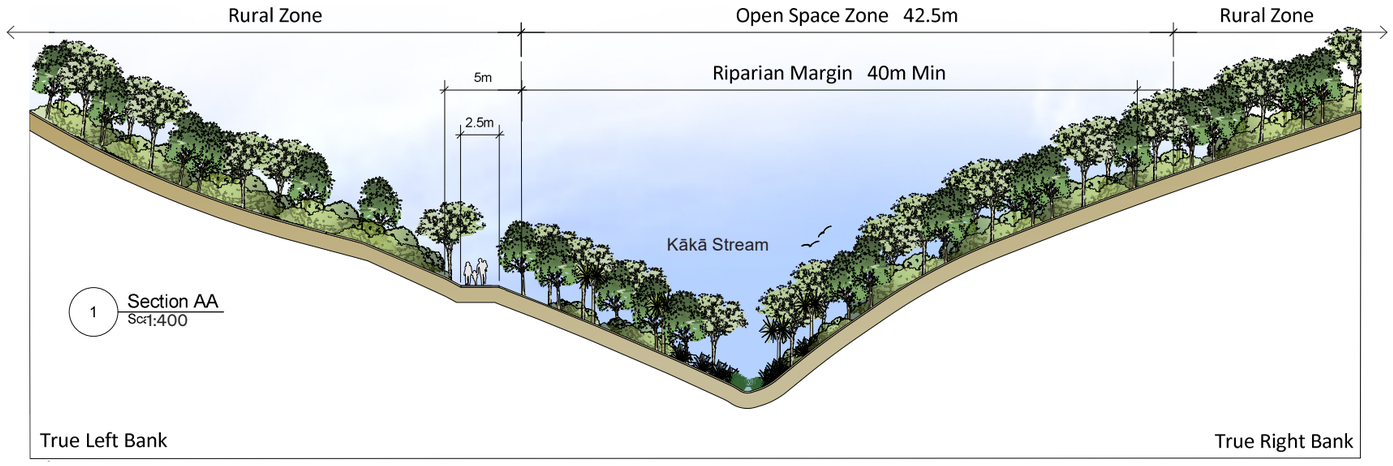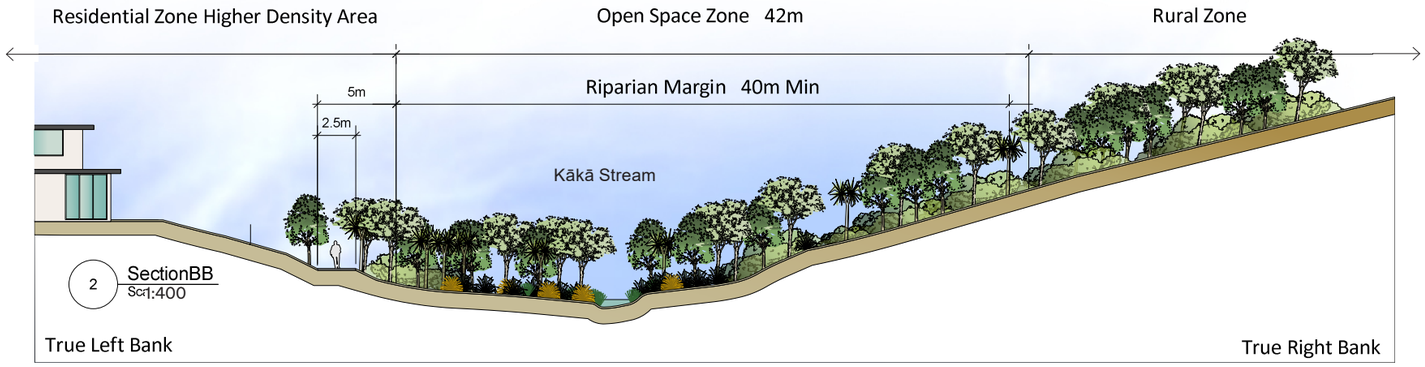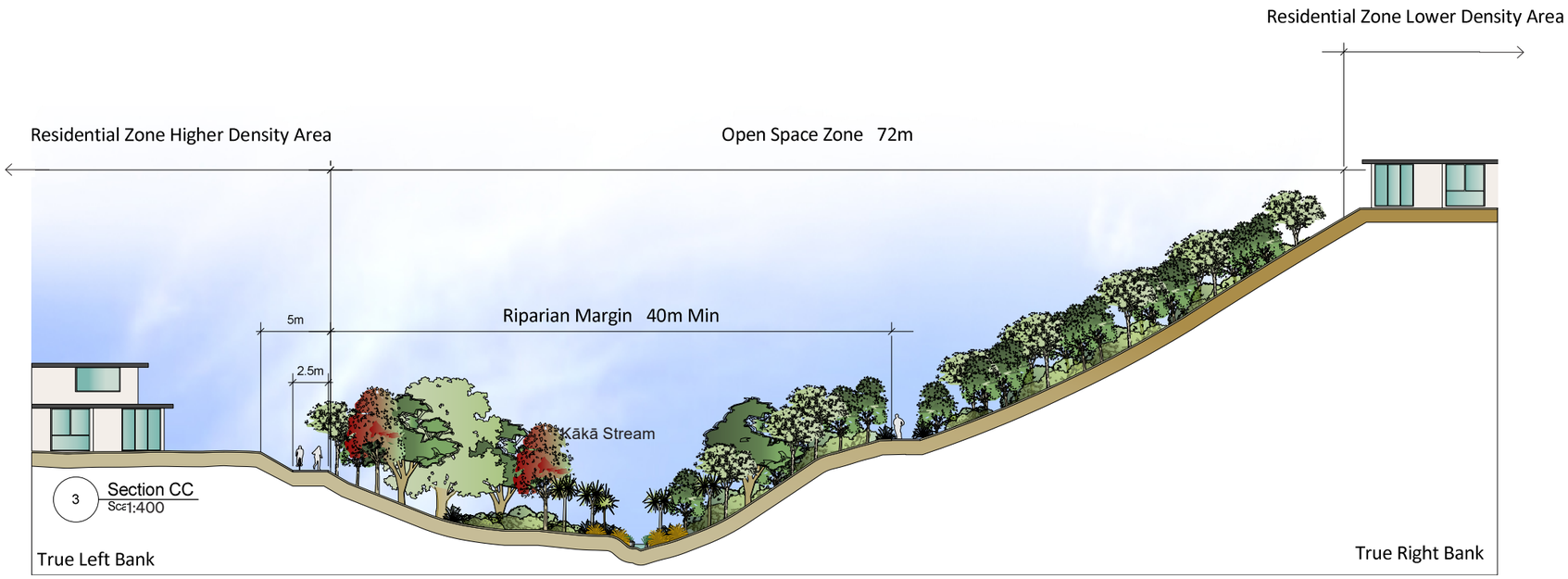
Indicative Cross Sections Through Kākā Stream and Maitahi River